

# THE CAPE FEAR RIVER PARTNERSHIP



**A proposal to build community resilience capacity within  
the Cape Fear River**

**DAWN YORK, *Coordinator***



# Cape Fear River Partnership



- Annual Partnership meetings 2014–2020
- Quarterly Partnership meetings since 2020
- 30+ organizations and agencies represented
- Developed draft 5-year implementation plan
- Identified priorities and developed new teams
- Coordinator position funded since 2014

<https://capefearriverpartnership.com/>

Partnership Meeting – February 2020

# Action Plan Goals

Goal 1: Restore access to historic migratory fish habitat

Goal 2: Improve habitat conditions for migratory fish within the Cape Fear River basin





Goal 3: Engage new stakeholders and increase interest in improving fish passage and habitat conditions through communication of socioeconomic values associated with such improvements



*The Cape Fear River Partnership was formed in 2011 with a vision of a healthy Cape Fear River for fish and people.*



# What can we do to improve?

-  While the Partnership has achieved many successes, there is a sense among the members that we can work more effectively and efficiently to implement the Action Plan.
-  Partners have identified a need to concentrate on a focused set of actions—the 2013 Action Plan lists over 95 actions.
-  Modernize our efforts to encourage communication between the three sub-basins (lower, middle, and upper) and communities.
-  Develop a comprehensive tool to help identify where capacity is needed so the Partnership can strategically engage communities to support project siting, planning and implementation.

# Proposal Objective

A publicly available dashboard will serve as a comprehensive tool to track progress and site.

Allow partners across the area to share information, monitor progress, highlight successes, and provide insights on upcoming projects and overall conditions.

An online ArcGIS dashboard can revolutionize the way partners collaborate and gather information, enabling a more coordinated approach towards building a resilient future for the region.

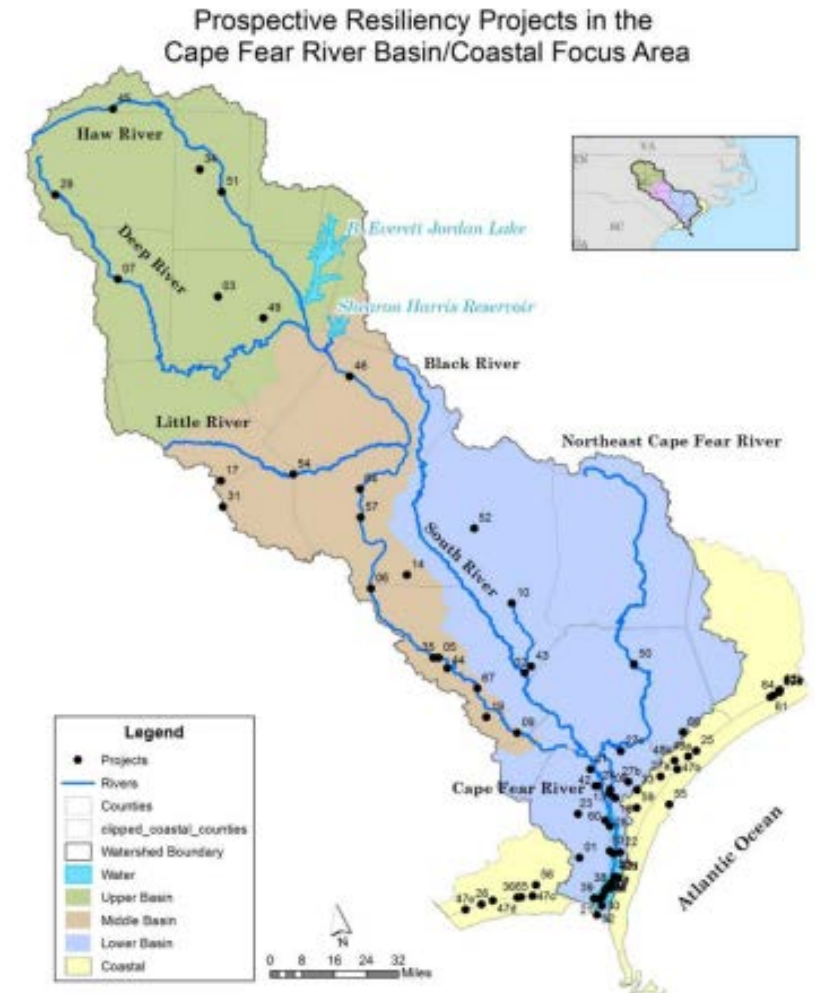
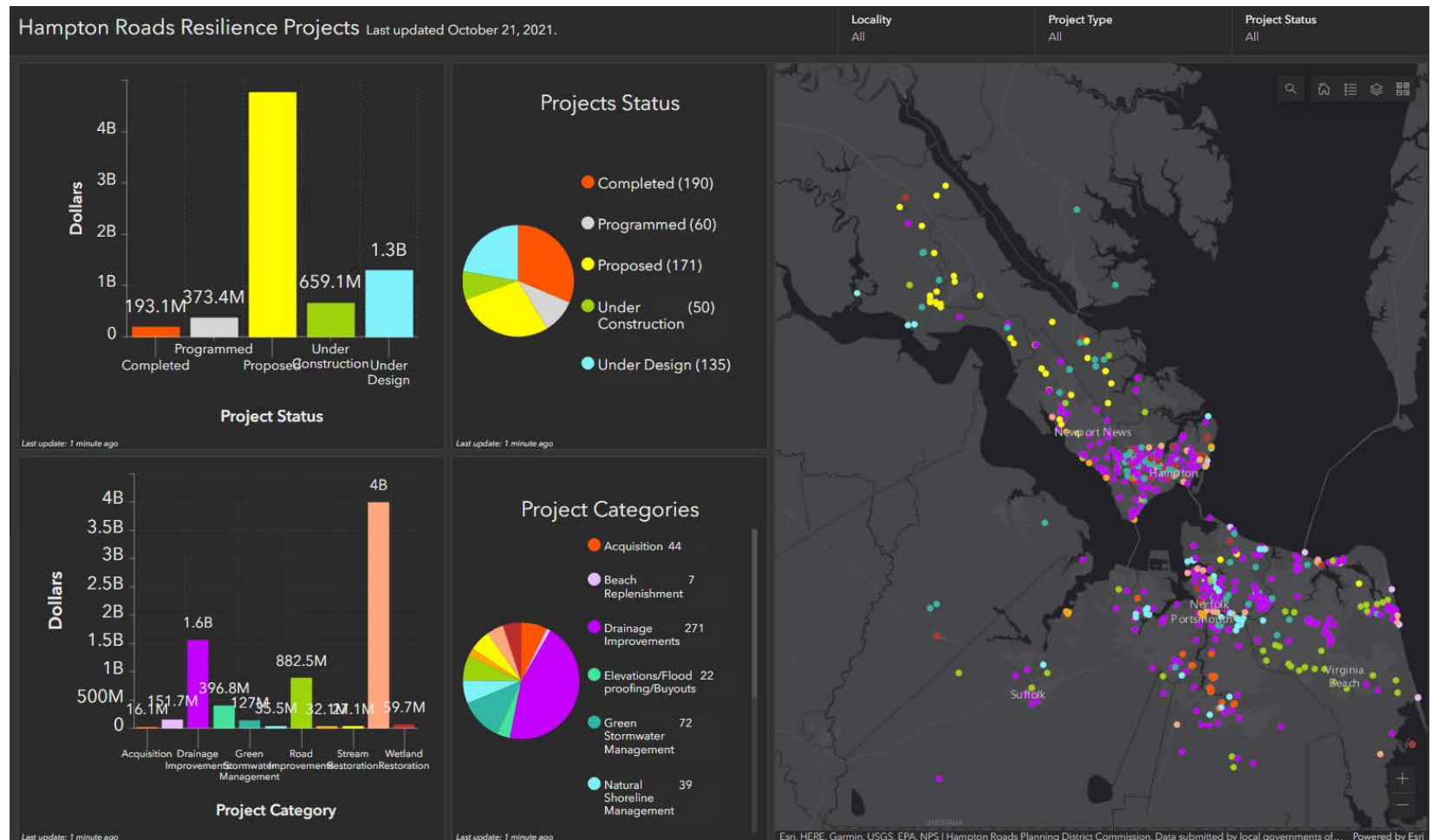


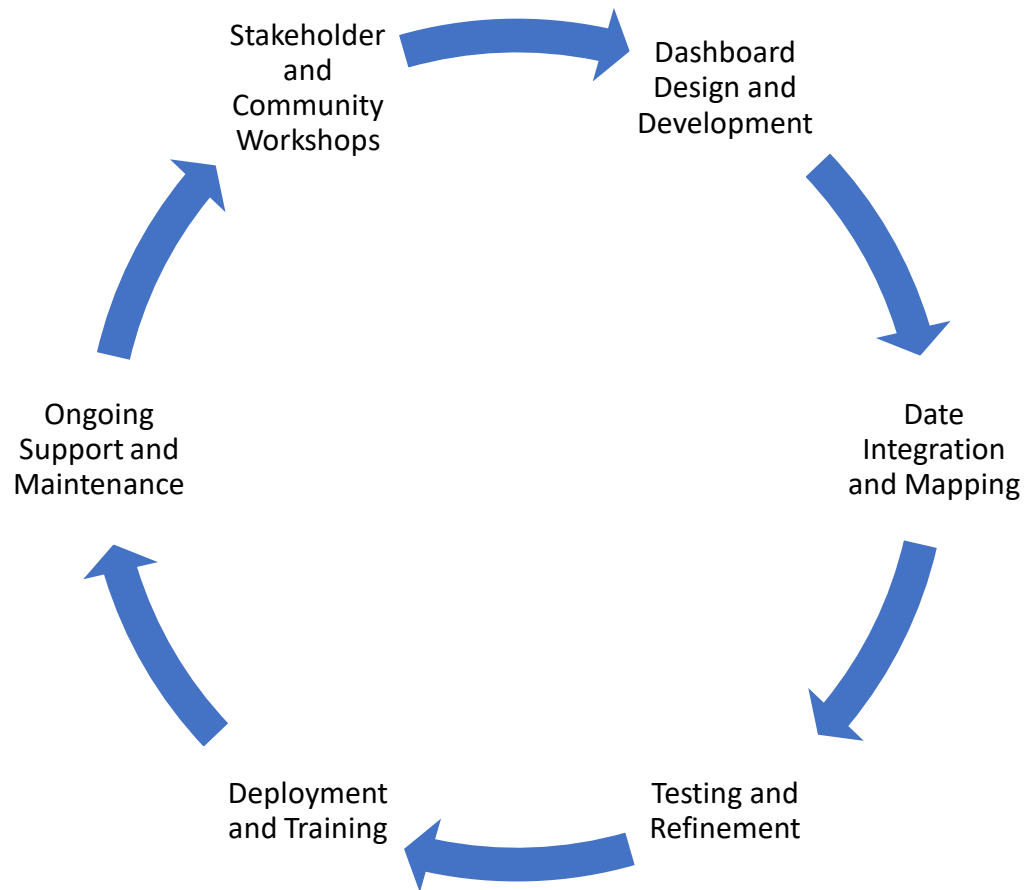
Figure A.1. Map showing the resilience projects compiled for the Cape Fear Watershed.

# Dashboard Key Features

- Project Tracking
- Success Highlighting
- Data Visualization
- Reporting and Analytics



# Implementation Plan



# Conclusion



By creating an online ArcGIS dashboard for the Cape Fear River Partnership, we aim to empower partners with a comprehensive tool to track resiliency projects, enhance collaboration, and improve decision-making.



The dashboard will serve as a central hub of information, providing real-time updates, highlighting successes, and facilitating knowledge exchange among partners and communities.



We believe that this initiative will greatly contribute to the resiliency efforts in the Cape Fear region and support the overall vision of building a sustainable and resilient Cape Fear River basin.

# Thank you!

Dawn York

[dyork@moffattnichol.com](mailto:dyork@moffattnichol.com)

910-218-7087

